



**Lake District
National Park**

PUBLIC PATH NOTICE

THE LAKE DISTRICT NATIONAL PARK AUTHORITY

PART OF FOOTPATH 348013, BANNERDALE, MUNGRISDALE PARISH

TEMPORARY PROHIBITION OF TRAFFIC ORDER 2025

NOTICE IS GIVEN that under Section 14(1) of the Road Traffic Regulation Act 1984, the Lake District National Park Authority has made an order dated 9 July 2025. The effect of the order is to prohibit all public traffic for all purposes from proceeding over part of footpath 348013 at Bannerdale, Mungrisdale Parish, between NY 3563 3021 and NY 3518 2959, because of the likelihood of danger due to riverbank erosion and landslips.

The notice and plan showing the route concerned may be inspected during normal office or opening hours at the National Park Authority Offices, Wayfaring House Murley Moss, Oxenholme Road, Kendal, LA9 7RL; at Westmorland & Furness Council Customer Services, South Lakeland House, Lowther Street, Kendal, LA9 4DQ; and at Threlkeld Post Office, The Briars, Threlkeld, Keswick, CA12 4SQ; and online at www.lakedistrict.gov.uk/rowclosures.

The best alternative route is shown on the plan attached to the order and on site, this has been waymarked – other alternatives do exist through the rough ground and bracken. Please take care if using them.

The order takes effect on 17 July 2025, superseding the closure notice already in effect, and will continue in force for six months. The order may be extended for a further period with the approval of the Secretary of State.

Authority Solicitor, 9 July 2025



Lake District
National Park

ROAD TRAFFIC REGULATION ACT 1984

THE LAKE DISTRICT NATIONAL PARK AUTHORITY

**PART OF FOOTPATH 348013, BANNERDALE, MUNGRISDALE
PARISH**

TEMPORARY PROHIBITION OF TRAFFIC ORDER 2025

DATED:	9 July 2025
File Reference:	1410.003(282)
Minute Reference:	Ranger Team Leader
Archive Reference:	AM36
Date in force (date of closure):	17 July 2025



Lake District
National Park

PUBLIC PATH ORDER

ROAD TRAFFIC REGULATION ACT 1984

THE LAKE DISTRICT NATIONAL PARK AUTHORITY

PART OF FOOTPATH 348013, BANNERDALE, MUNGRISDALE PARISH

TEMPORARY PROHIBITION OF TRAFFIC ORDER 2025

WHEREAS the Lake District National Park Authority (hereinafter referred to as “the Authority”) being the Agent for Westmorland and Furness Council for Footpath 348013 at Bannerdale, Mungrisdale Parish, is satisfied that all public traffic on the said highway should be prohibited because of the likelihood of danger due to riverbank erosion and landslips.



NOW THEREFORE the Authority in exercise of the powers under Section 14(1) of the Road Traffic Regulation Act 1984 (as amended) and all other powers enabling them in that behalf **HEREBY MAKE** the following order:

- 1 No public traffic shall proceed along that section of Footpath number 348013 between NY 3563 3021 and NY 3518 2959, in Mungrisdale Parish.
- 2 The Interpretation Act 1978 shall apply for the interpretation of this order as it applies for the interpretation of an Act of Parliament.
- 3 This order shall come into operation on 17 July 2025 and will continue in force for six months or until works have been completed to remove the likelihood of danger, whichever is the earlier.
- 4 This order may be cited as the Lake District National Park Authority (Part of Footpath 348013, Bannerdale, Mungrisdale Parish) Temporary Prohibition of Traffic Order 2025.

9 July 2025

Executed as a deed by
affixing the Common Seal of
LAKE DISTRICT NATIONAL PARK AUTHORITY
in the presence of:

Authorised Signatory

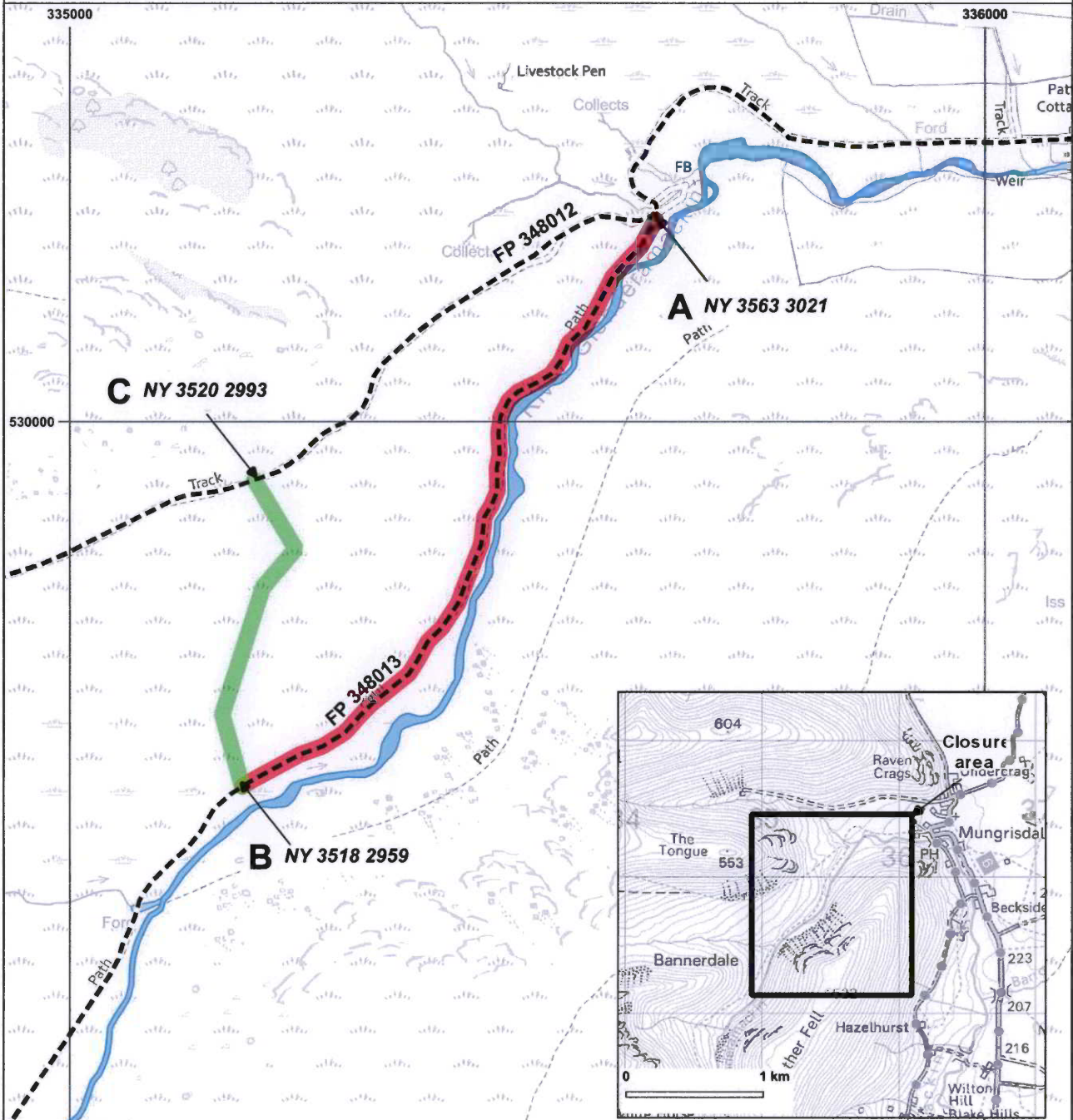


Temporary Traffic Regulation Temporary Closure of Part of Footpath 348013, Bannerdale, Mungrisdale Parish



Lake District
National Park

Road Traffic Regulation Act 1984



This copy has been made by or with the authority of the Chief Executive of the LDNPA (on behalf of the Highway Authority) pursuant to section 47 of the Copyright, Designs and Patents Act 1988 (the Act). Unless the Act provides a relevant exception to copyright, the copy must not be copied without the prior written permission of the copyright owner.

0 50 100 m
Scale at A4: 1:6,000

© Crown copyright and database right 2025
Ordnance Survey AC0000807483

You are not permitted to copy, sub-licence, distribute or sell any of this data to third parties in any form

\\...ROW\Closures & TRO s14\348013
BannerdaleMungrisdale.qgs

Footpath Closed
 Alternative Route

Other public rights of way
 Footpath
 Bridleway

Centre of map:
NY 3551 2979

Date Authored:
09/07/2025

Authorised signatory:



Date: 9/7/2025