



**Lake District
National Park**

LAKE DISTRICT NATIONAL PARK AUTHORITY

**NOTICE OF PUBLIC PATH DIVERSION AND DEFINITIVE MAP & STATEMENT
MODIFICATION ORDER 2013**

**SECTION 119 HIGHWAYS ACT 1980
SECTION 53A(2) WILDLIFE & COUNTRYSIDE ACT 1981**

FIX THE FELLS FOOTPATH 419037, GREENDALE GILL, WASDALE PARISH

On 13 January 2026 the Secretary of State confirmed the above order which has diverted the path between Greendale (NY144 058) and Greendale Tarn (NY 146 072), to the pitched and surfaced path to ensure that the legal maps more accurately reflect the situation on the ground, as shown on the order plan.

A copy of the order and plan may be seen during office hours at Customer Services, Cumberland Council, Market Hall, Market Square, Whitehaven, CA28 7JG, at the Lake District National Park Authority, Wayfaring House, Murley Moss, Oxenholme Road, Kendal, LA9 7RL or at Seascale Post Office, Seascale Post Office, Gosforth Road, Seascale, Cumbria, CA20 1PQ. You can buy copies from the Authority for £3 each, or download from www.lakedistrict.gov.uk/rowchanges

Any person who wishes to claim compensation under Section 28 of the 1980 Act for depreciation or damage by disturbance arising as a result of the order must make a claim in writing to the Solicitor to the Authority to arrive not later than 4 August 2026

The order will come into force on 4 February 2026. If any person aggrieved by the order wants to question its validity, or any provision contained in it, they can apply to the High Court within six weeks from 4 February 2026. The grounds for applying are that: the order was not made within the powers of the Highways Act 1980 (as amended), or that any requirement of the Act (as amended), or of any regulation made under the Act has not been complied with.

Authority Solicitor, 22 January 2026



**HIGHWAYS ACT 1980 - SECTION 119
WILDLIFE & COUNTRYSIDE ACT 1981 – S.53A(2)**


THE LAKE DISTRICT NATIONAL PARK AUTHORITY

**(FIX THE FELS FOOTPATH 419037, GREENDALE GILL, OF WASDALE
PARISH.)**

**PUBLIC PATH DIVERSION AND DEFINITIVE MAP & STATEMENT
MODIFICATION ORDER 2013**

DATED:	15 April 2013
File Reference:	1412.FTF.31
Minute Reference:	Head of Park Management, 11 April 2013
Archive Reference:	AM15

The foregoing order is hereby confirmed
subject to the red ink modifications thereon



An Inspector appointed by The Secretary
of State for Environment, Food and
Rural Affairs

13 JAN 2026



**HIGHWAYS ACT 1980
WILDLIFE & COUNTRYSIDE ACT 1981**

LAKE DISTRICT NATIONAL PARK AUTHORITY

(FIX THE FELLS FOOTPATH 419037, GREENDALE GILL, WASDALE PARISH)

**PUBLIC PATH DIVERSION AND DEFINITIVE MAP & STATEMENT MODIFICATION
ORDER 2013**

This order is made by the Lake District National Park Authority ("the Authority") under Section 119 of the Highways Act 1980 ("the 1980 Act") because it appears to the Authority that it is expedient to divert the line of the footpath described in paragraph 1 of this order in the interests of the public.

This order is also made under section 53A(2) of the Wildlife & Countryside Act 1981 ("the 1981 Act") because it appears to the Authority that the Cumbria County Definitive Map & Statement require modification in consequence of an occurrence of an event specified in section 53(3)(a)(i) of the 1981 Act; namely the diversion (as authorised by this order) of a highway shown in the map and statement.

Cumbria County Council, Copeland Borough Council, Wasdale Parish Meeting, and Natural England have been consulted as required by Section 120(2) of the 1980 Act.

The Authority has certified that the footpath is in a fit condition for use.

BY THIS ORDER:


- 1 The public right of way shown by a bold continuous line on the attached plan and described in Part 1 of the Schedule shall be stopped up, and the Cumbria County Definitive Map shall be modified by deleting from it that public right of way, on the date of first publication of confirmation of this order.

- 2 Despite this order all statutory undertakers shall continue to have any existing rights of access to and egress from any apparatus equipment and plant accessible only from the right of way referred to in Part 1 of the Schedule.
- 3 There shall be from the date of first publication of confirmation of this order a public footpath as described in Part 2 of the Schedule and shown by a bold dashed line on the plan, and the Cumbria County Definitive Map shall be modified by adding that right of way to it.
- 4 The Cumbria County Definitive Statement shall be modified as described in Part 4 of the Schedule to this order.
- 5 This order is called The Lake District National Park Authority (Fix the Fell footpath 419037, Greendale Gill, Wasdale Parish.) Public Path Diversion and Definitive Map and Statement Modification Order 2013 and is dated 09 April 2013.
- 6 The new rights shall be subject to the limitations and conditions set out in Part 3 of the Schedule.

Dated the fifteenth day of April 2013

Executed as a deed by
affixing the Common Seal of
LAKE DISTRICT NATIONAL PARK AUTHORITY
in the presence of:

Authorised Signatory .



SCHEDULE

PART 1

Section of rights of way as indicated on plan.	Description public rights of way to be extinguished and deleted from the definitive map
Marked with a bold continuous line and shown A – B (Map 1)	About 1550 metres of footpath 419037 from point A (NY 1440 0585) north of Greendale generally northwards on the east side of Greendale Gill to point B (NY 1465 0727).

PART 2

Section of rights of way as indicated on plan	Description public rights of way to be created and added to the definitive map	Width
Marked with a bold broken line and shown A – B (Map 1)	Footpath ^{Greendale} 419037 from point B (NY 1589 2089) ^{A (NY 1440 0585)} north of Greengill generally northwards for about 1600 metres via east side of Greendale Gill to point B (NY 1465 0727) south of Greendale tarn.	1.8 metres.

PART 3

Limitations and conditions

None

PART 4

Modification of the Definitive Statement

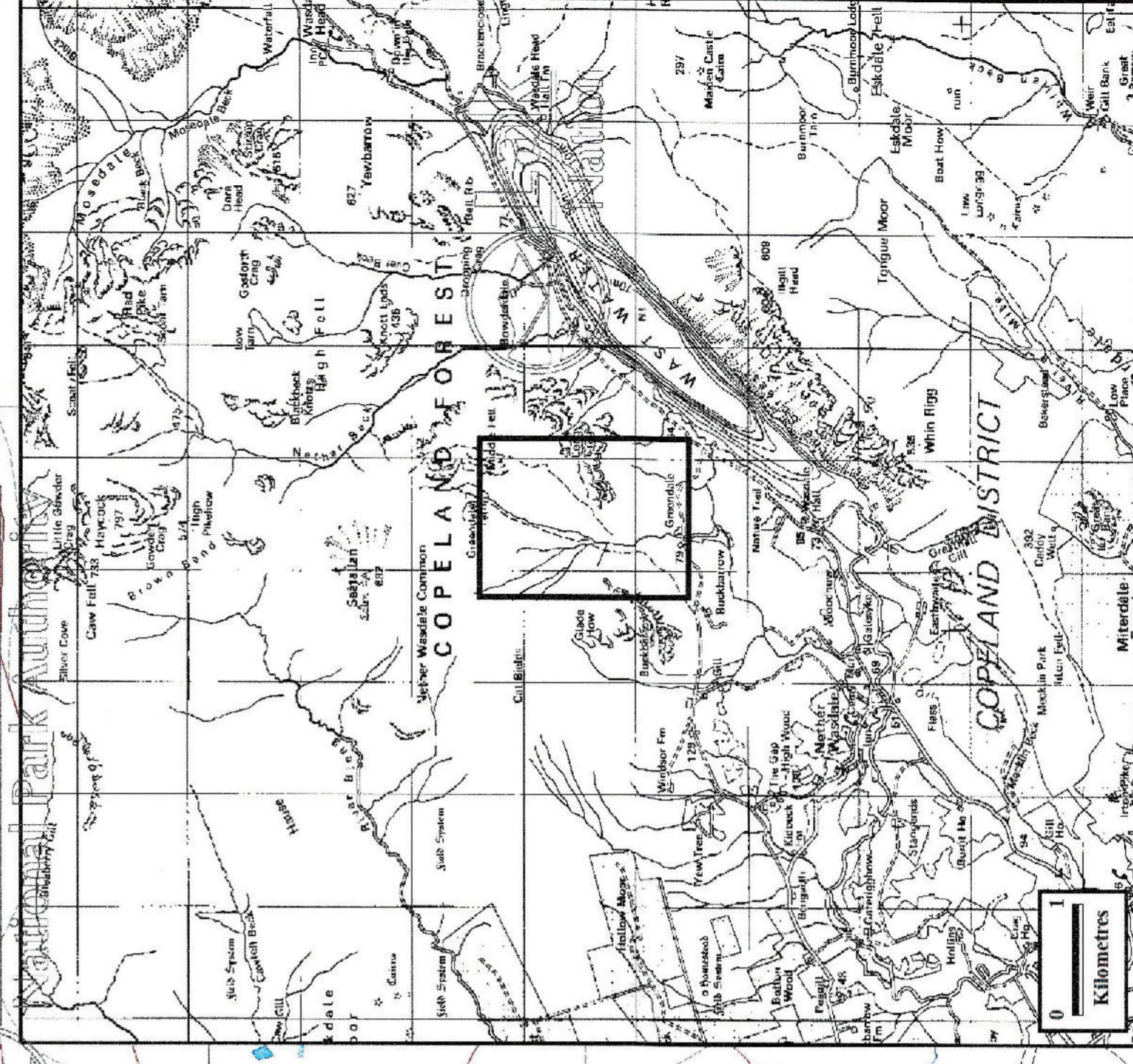
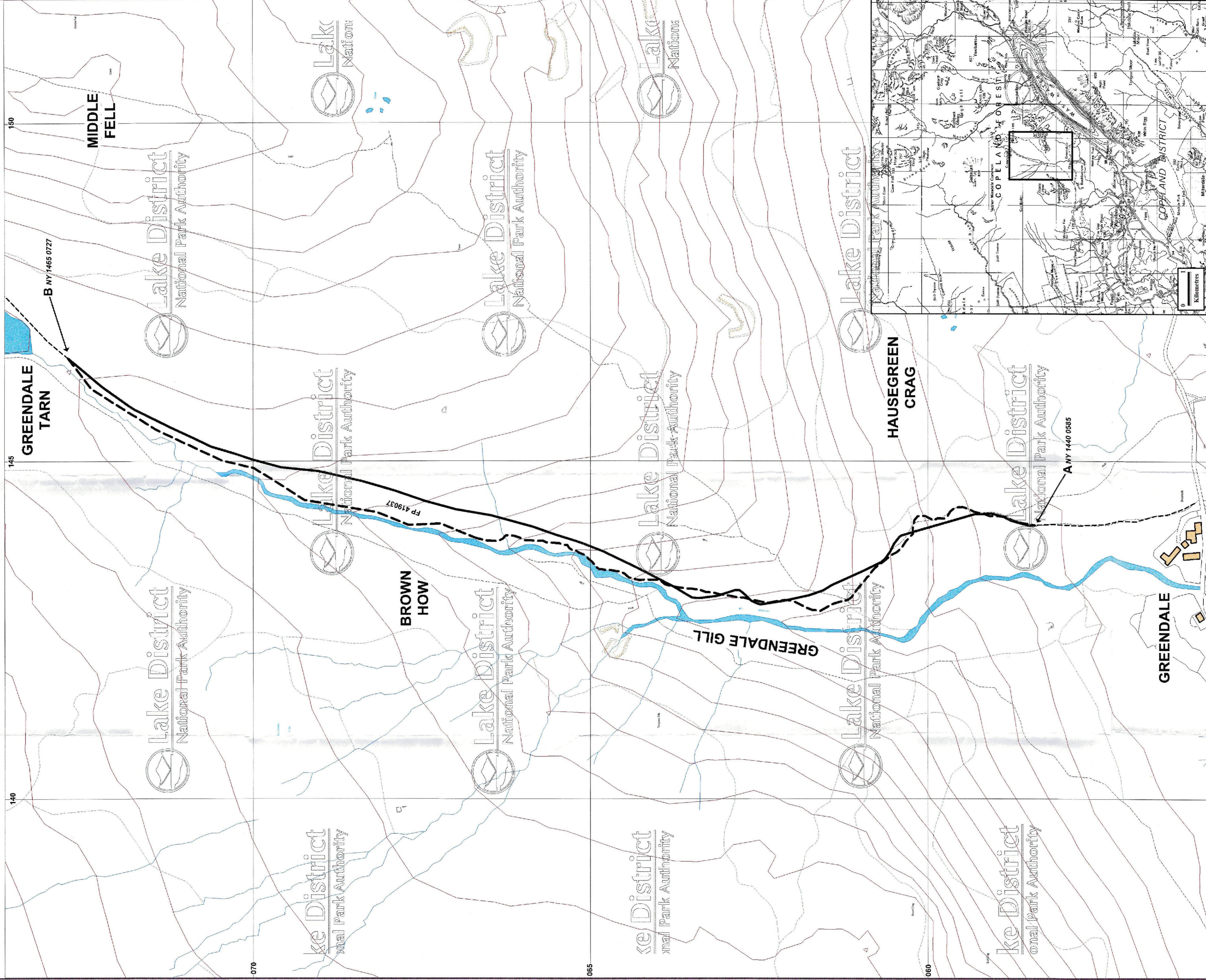
The following shall be substituted for the existing Definitive Statement for Wasdale Parish

Footpath 419037

PATH No.	PATH TYPE	DESCRIPTION	REMARKS
419037	FP	From public road at Greendale generally northwards on east side of Greendale Gill to termination on east side of Greendale Tarn.	Diverted at Greendale Gill, 2013 (width 1.8 metres).

**MAP 1 : BATCH REF. 1412. FTF. 31, WASDALE WEST, DIVERSION OF FIX THE FELS PATHS,
PARISH OF WASDALE**

HIGHWAYS ACT 1980 SECTION 119 AND WILDLIFE & COUNTRYSIDE ACT 1981 SECTION 53A(2)



Lake District
National Park

© Crown copyright and database rights
2013 Ordnance Survey 100021698

Footpath to be created
Footpath to be extinguished
Unaffected Public Rights of Way

NGR for centre of map
NY 1446 0649

February 2013

Metres
0 50 100 150

Scale approx 1:2500 at A1

This copy has been made by or with the authority of the Chief Executive of the INPSA on behalf of Cumbria County Council in accordance with the Copyright, Designs and Patents Act 1988. No other person is permitted to copy or reproduce this map in any form or by any means, electronic or mechanical, including photocopying, recording, or by any information storage and retrieval system, without the prior written permission of the copyright owner.
Height Data Copyright GeoInformation Systems

Authorised signatory:

Date: 15 April 2013