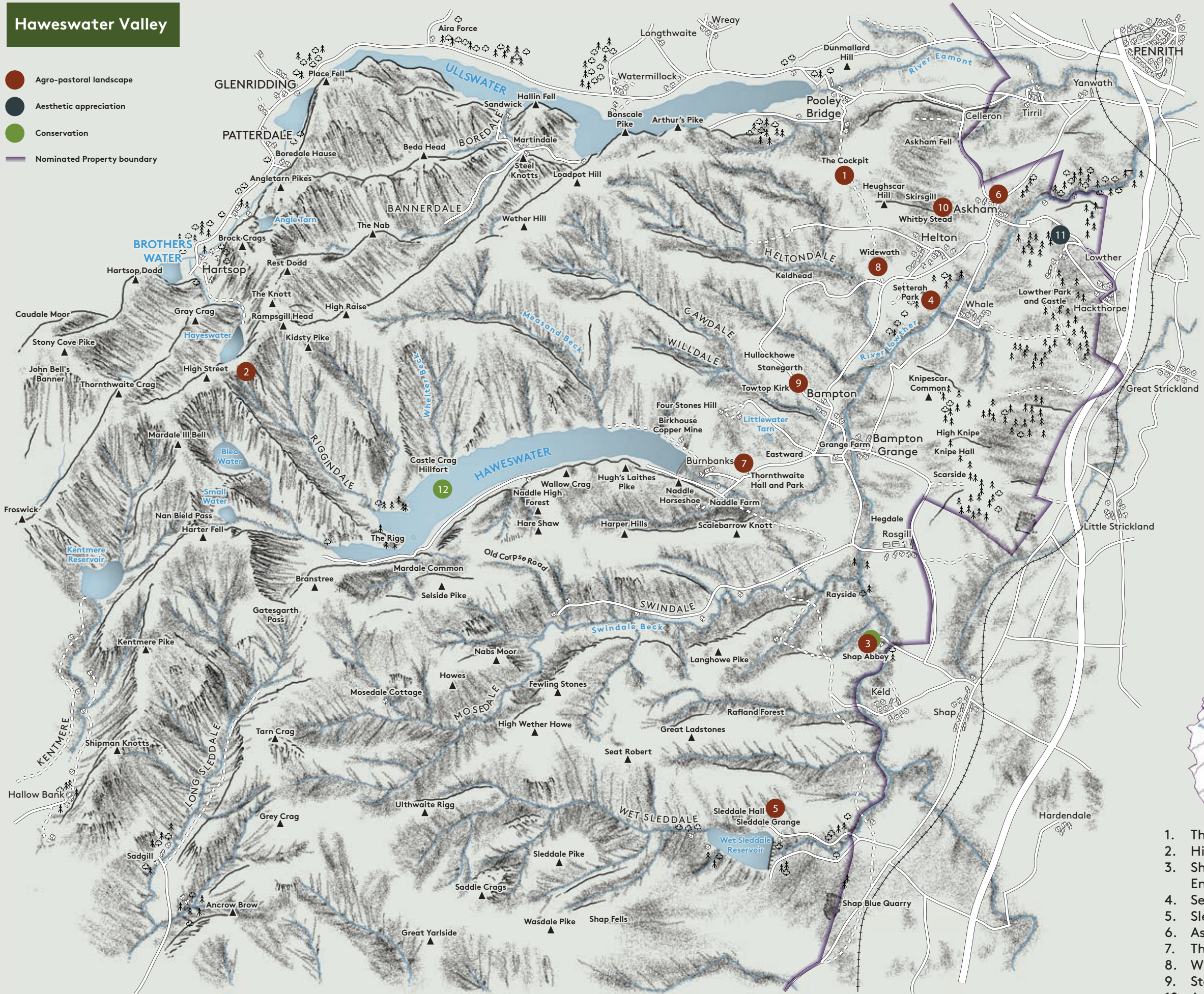



Haweswater Valley

- Agro-pastoral landscape
- Aesthetic appreciation
- Conservation
- Nominated Property boundary



1. The Cockpit stone circle
2. High Street Roman Road
3. Shap Abbey (managed by English Heritage)
4. Setterah Park
5. Sleddale Hall
6. Askham Hall
7. Thornthwaite Hall
8. Widewath Farm
9. Stanegarh Farm
10. Askham village
11. Lowther Castle
12. Haweswater

EXAMPLES OF KEY ATTRIBUTES: As shown on the Haweswater illustrative map



NO. 1 The Cockpit stone circle



NO. 2 High Street Roman Road




NO. 9 Stanegarth Farm



NO. 10 Askham village



NO. 3 Shap Abbey (managed by English Heritage)



NO. 4 Setterah Park (medieval moat)



NO. 11 Lowther Castle



NO. 5 Sleddale Hall



NO. 6 Askham Hall



NO. 12 Haweswater



NO. 7 Thornthwaite Hall



NO. 8 Widewath Farm