

TEMPORARY BRIDLEWAY CLOSURE



BRIDLEWAY 411010, MITERDALE FOREST, IRTON WITH SANTON PARISH

We have made an Order temporarily closing a section of bridleway 411010 as shown between points A and B on the plan. The Order will enable forestry harvesting works to be undertaken safely and efficiently.

The works are expected to commence in October or November and to take around six months. The bridleway will be fully re-opened if the works are complete prior to the expiry date of the Order. The Order may also be extended with the authorisation of the Secretary of State.

There is no suitable direct alternative route, other than the surrounding public rights of way / highway network. Forestry England intend to make the bridleway safe and open for use during weekends and bank holidays when possible. Additional signage will indicate when the bridleway is open or closed.

If you have any queries, please contact Will Hinchliffe, Rights of Way Officer, on 01539 792696, or will.hinchliffe@lakedistrict.gov.uk



**PUBLIC PATH NOTICE
THE LAKE DISTRICT NATIONAL PARK AUTHORITY
PART OF BRIDLEWAY 411010, MITERDALE FOREST, IRTON WITH SANTON PARISH
TEMPORARY PROHIBITION OF TRAFFIC ORDER 2025**

NOTICE IS GIVEN that under Section 14(1) of the Road Traffic Regulation Act 1984, the Lake District National Park Authority has made an order dated 7 October 2025. The effect of the order is to prohibit public traffic for all purposes from proceeding over part of Bridleway 411010 at Miterdale Forest, Irton with Santon, between NY 1394 0152 and NY 1369 0190, to enable forestry harvesting works.

The notice and plan showing the route concerned may be inspected during normal office or opening hours at the National Park Authority, Wayfaring House, Murley Moss, Oxenholme Road, Kendal, LA9 7RL; at Cumberland Council Customer Services, Market Hall, Whitehaven, CA28 7JG; and at Eskdale Stores & Post Office, Eskdale Green, Holmrook, CA19 1TX; and online at www.lakedistrict.gov.uk/rowclosures.

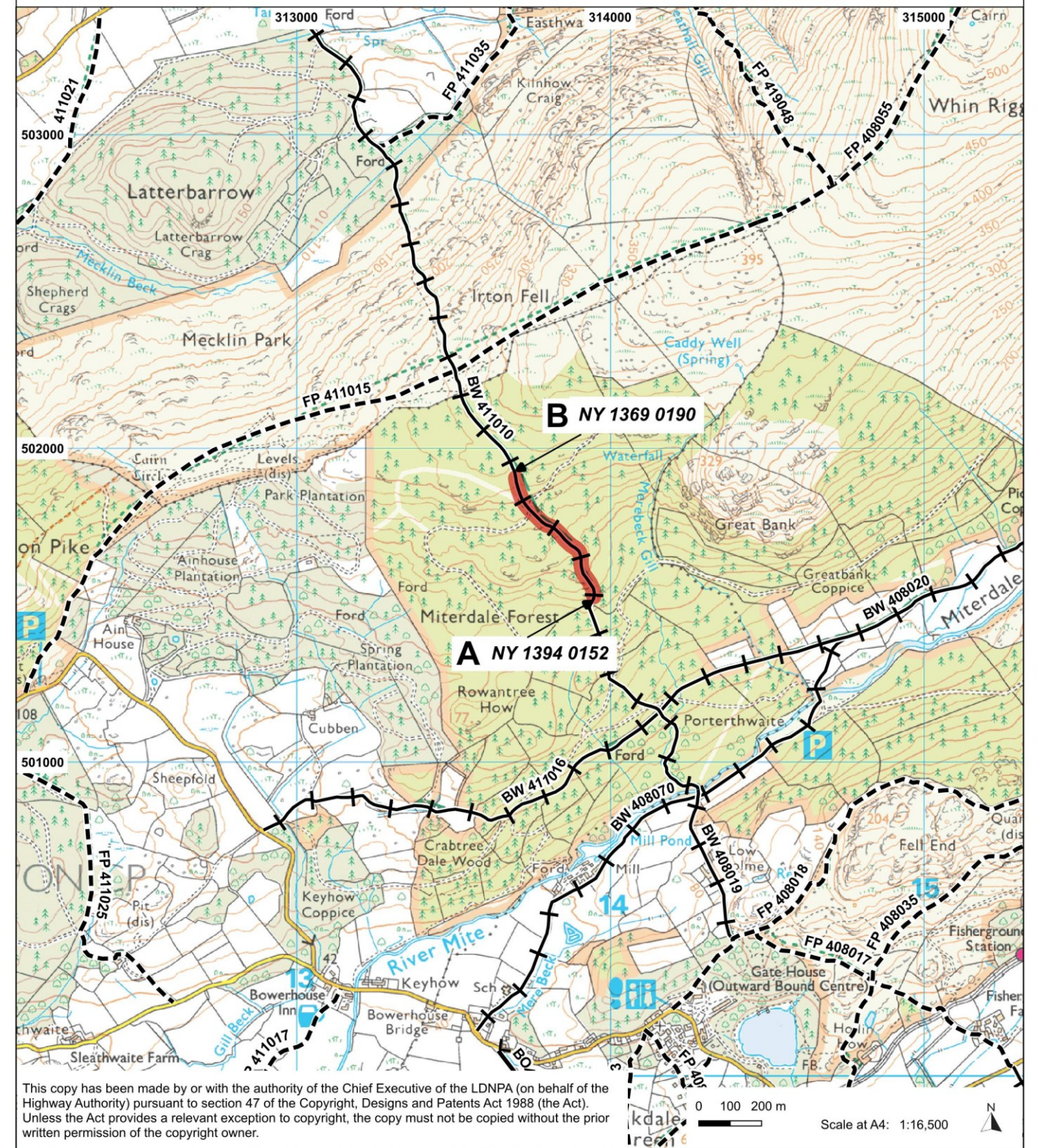
The order comes into force on 13 October 2025, but will only be in effect once works commence. Signage will be erected to inform the public when the bridleway has been closed. The bridleway will be re-opened on weekends and bank holidays during the closure period when safe to do so. The order may remain in force for six months, or until the works are complete if earlier. If the works have not been completed, the order may be extended for a further period with the approval of the Secretary of State.

Authority Solicitor, 7 October 2025

Temporary Traffic Regulation Part of Bridleway 411010, Miterdale Forest, Irton with Santon Parish



Road Traffic Regulation Act 1984



© Crown copyright and database right 2025
Ordnance Survey AC0000807483

You are not permitted to copy, sub-licence, distribute or sell any of this data to third parties in any form
I:\...IROWClosures & TRO
s14\411010_MiterdaleForest_Irton.qgs

Route to be closed
Alternative Route

Other public rights of way
Footpath
Bridleway

Centre of map:
NY 1371 0158

Date Authored:
21/07/2025

Authorised signatory:

Date:



**Lake District
National Park**

PUBLIC PATH NOTICE

THE LAKE DISTRICT NATIONAL PARK AUTHORITY

PART OF BRIDLEWAY 411010, MITERDALE FOREST, IRTON WITH SANTON PARISH

TEMPORARY PROHIBITION OF TRAFFIC ORDER 2025

NOTICE IS GIVEN that under Section 14(1) of the Road Traffic Regulation Act 1984, the Lake District National Park Authority has made an order dated 7 October 2025. The effect of the order is to prohibit public traffic for all purposes from proceeding over part of Bridleway 411010 at Miterdale Forest, Irton with Santon, between NY 1394 0152 and NY 1369 0190, to enable forestry harvesting works.

The notice and plan showing the route concerned may be inspected during normal office or opening hours at the National Park Authority, Wayfaring House, Murley Moss, Oxenholme Road, Kendal, LA9 7RL; at Cumberland Council Customer Services, Market Hall, Whitehaven, CA28 7JG; and at Eskdale Stores & Post Office, Eskdale Green, Holmrook, CA19 1TX; and online at www.lakedistrict.gov.uk/rowclosures.

The order comes into force on 13 October 2025, but will only be in effect once works commence. Signage will be erected to inform the public when the bridleway has been closed. The bridleway will be re-opened on weekends and bank holidays during the closure period when safe to do so. The order may remain in force for six months, or until the works are complete if earlier. If the works have not been completed, the order may be extended for a further period with the approval of the Secretary of State.

Authority Solicitor, 7 October 2025



**Lake District
National Park**

ROAD TRAFFIC REGULATION ACT 1984

THE LAKE DISTRICT NATIONAL PARK AUTHORITY

**PART OF BRIDLEWAY 411010, MITERDALE FOREST, IRTON
WITH SANTON PARISH**

TEMPORARY PROHIBITION OF TRAFFIC ORDER 2025

DATED:	7 October 2025
File Reference:	1410.003(284)
Minute Reference:	Ranger Team Leader
Archive Reference:	AM36
Date in force (date of closure):	13 October 2025



Lake District
National Park

PUBLIC PATH ORDER

ROAD TRAFFIC REGULATION ACT 1984

THE LAKE DISTRICT NATIONAL PARK AUTHORITY

**PART OF BRIDLEWAY 411010, MITERDALE FOREST, IRTON WITH SANTON
PARISH**

TEMPORARY PROHIBITION OF TRAFFIC ORDER 2025


WHEREAS the Lake District National Park Authority (hereinafter referred to as “the Authority”) being the Agent for Cumberland Council for Bridleway 411010 at Miterdale Forest, Irton with Santon Parish, is satisfied that all public traffic on the said highway should be prohibited to enable forestry harvesting works.

NOW THEREFORE the Authority in exercise of the powers under Section 14(1) of the Road Traffic Regulation Act 1984 (as amended) and all other powers enabling them in that behalf **HEREBY MAKE** the following order:

- 1 No public traffic shall proceed along that section of Bridleway number 411010 between NY 1394 0152 and NY 1369 0190, in Irton with Santon Parish.
- 2 The Interpretation Act 1978 shall apply for the interpretation of this order as it applies for the interpretation of an Act of Parliament.
- 3 This order shall come into operation on 13 October 2025 and will continue in force for six months or until the works have been completed, whichever is the earlier.
- 4 This order may be cited as the Lake District National Park Authority (Part of Bridleway 411010, Miterdale Forest, Irton with Santon Parish) Temporary Prohibition of Traffic Order 2025.

7 October 2025

Executed as a deed by
affixing the Common Seal of
LAKE DISTRICT NATIONAL PARK AUTHORITY
in the presence of:

Authorised Signatory ... 

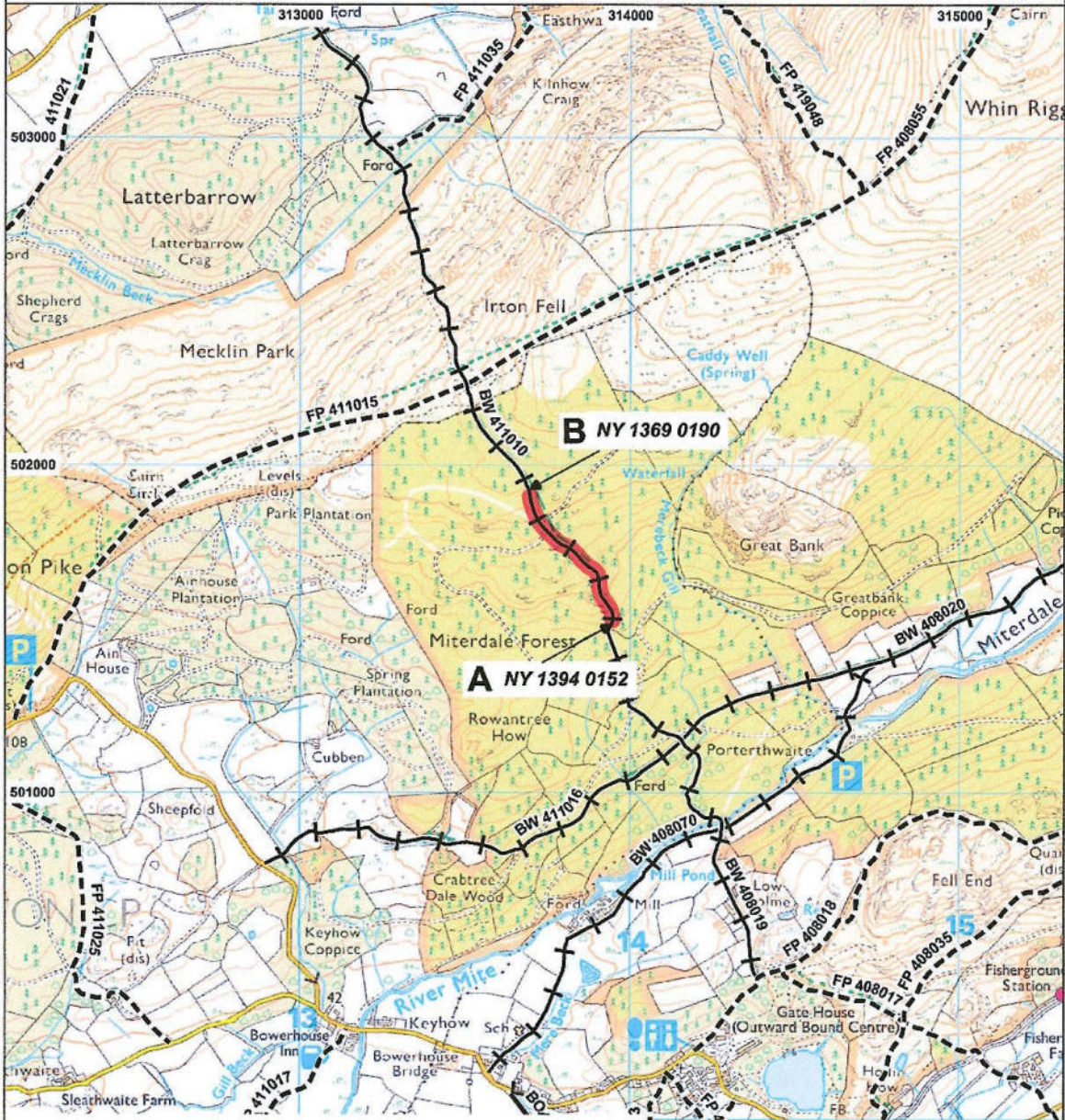


Temporary Traffic Regulation Part of Bridleway 411010, Miterdale Forest, Irton with Santon Parish

Road Traffic Regulation Act 1984



Lake District
National Park



This copy has been made by or with the authority of the Chief Executive of the LDNPA (on behalf of the Highway Authority) pursuant to section 47 of the Copyright, Designs and Patents Act 1988 (the Act). Unless the Act provides a relevant exception to copyright, the copy must not be copied without the prior written permission of the copyright owner.

0 100 200 m
Scale at A4: 1:16,500

© Crown copyright and database right 2025
Ordnance Survey AC0000807483
You are not permitted to copy, sub-licence, distribute or sell any of this data to third parties in any form
I:\...ROW\Closures & TRO
s14\411010_MiterdaleForest_Irton.qgs

- Route to be closed
- Alternative Route
- Other public rights of way
- Footpath
- Bridleway

Centre of map:
NY 1371 0158
Date Authored:
21/07/2025

Authorised signatory:

Date: 7/10/2025