



Lake District  
National Park

**PUBLIC PATH NOTICE**

**THE LAKE DISTRICT NATIONAL PARK AUTHORITY**

**BRIDLEWAY 355041, HUCK'S BRIDGE, ORTON PARISH**

**TEMPORARY PROHIBITION OF TRAFFIC ORDER 2023**

**NOTICE IS GIVEN** that under Section 14(1) of the Road Traffic Regulation Act 1984, the Secretary of State has extended the Order made by the Lake District National Park Authority dated 29 August 2023. The effect of the Order is to prohibit public bridleway traffic from proceeding over Bridleway 355041 between the A6 at High Borrowbridge (NY 5527 0399) and Breast High Road (NY 5553 0373), because of danger to the public from a deteriorating riverside landslip. Pedestrians may use some of the bridleway and follow a signed alternative to the north of the landslip.

**The notice and plan showing the route concerned may be inspected during normal office or opening hours at the National Park Authority Offices, Wayfaring House Murley Moss, Oxenholme Road, Kendal, LA9 7RL; at Westmorland & Furness Council, Town Hall, Penrith, CA11 7NY; and at Kendal Post Office, 75 Stricklandgate, Kendal, LA9 4AA; and online at [www.lakedistrict.gov.uk/rowclosures](http://www.lakedistrict.gov.uk/rowclosures).**

The Order will continue in force until 3 September 2026, or until works have taken place to make the path safe, or the path has been diverted to a suitable alternative. If the path has not been made safe during this period, the Order may be further extended with the approval of the Secretary of State.

Authority Solicitor, 12 August 2025



Will Hinchliffe  
Lake District National Park Authority

By email only.

Your Ref:  
Our Ref: TTRO/11200  
Date: 07 August 2025

**National Transport Casework Team**  
Tyneside House  
Skinnerburn Road  
Newcastle Business Park  
Newcastle upon Tyne  
NE4 7AR

Direct line:

[www.gov.uk](http://www.gov.uk)

Email: [nationalcasework@dft.gov.uk](mailto:nationalcasework@dft.gov.uk)

Dear Mr Hinchliffe

## **ROAD TRAFFIC REGULATION ACT 1984**

### **REQUEST FOR EXTENSION TO THE LAKE DISTRICT NATIONAL PARK AUTHORITY BRIDLEWAY 355041, HUCK'S BRIDGE, ORTON PARISH TEMPORARY PROHIBITION OF TRAFFIC ORDER 2023**

I refer to your correspondence of 29 July 2025.


The Secretary of State for Transport hereby approves of the continuing in force of the above Order made on 21 February 2023, effective from 4 March 2023 and subsequently extended to 3 September 2025. Given the ongoing safety concerns, the Secretary of State now grants a further extension of the said Order until 3 September 2026 or until the completion of the works, whichever is the earlier.

Notice of this further extension must be published in the same newspaper in which the notice in respect of the Order was published, together with a description of the alternative routes if available.

Please note that should any further extension be requested, you are expected to provide the Secretary of State with evidence as to the progress of the works, together with the reasons for any delays, or a timetable showing the planned works and their expected completion date. If this is not provided, it may delay a decision on your application.

Yours sincerely

**KIM PEACOCK**  
**NATIONAL TRANSPORT CASEWORK TEAM**



Lake District  
National Park

**ROAD TRAFFIC REGULATION ACT 1984**

**THE LAKE DISTRICT NATIONAL PARK AUTHORITY**

**BRIDLEWAY 355041, HUCK'S BRIDGE, ORTON PARISH**

**TEMPORARY PROHIBITION OF TRAFFIC ORDER 2023**

DATED:	21 February 2023
File Reference:	1410.003 (254)
Minute Reference:	Ranger Team Leaders
Archive Reference:	AM36
Date in force (date of closure):	4 March 2023



Lake District National Park

**PUBLIC PATH ORDER**

**ROAD TRAFFIC REGULATION ACT 1984**

**THE LAKE DISTRICT NATIONAL PARK AUTHORITY**

**BRIDLEWAY 355041, HUCK'S BRIDGE, ORTON PARISH**

**TEMPORARY PROHIBITION OF TRAFFIC ORDER 2023**


**WHEREAS** the Lake District National Park Authority (hereinafter referred to as “the Authority”) being the Agent for Cumbria County Council for Bridleway 355041 at Huck’s Bridge / A6 to Breast High Road Orton is satisfied that the stated public traffic on the said highway should be prohibited because of danger to the public from a deteriorating riverside landslip.

**NOW THEREFORE** the Authority in exercise of the powers under Section 14(1) of the Road Traffic Regulation Act 1984 (as amended) and all other powers enabling them in that behalf **HEREBY MAKE** the following order:

- 1 No cyclists or horse-riders (bridleway traffic) shall proceed along that section of Bridleway number 355041 between the A6 at High Borrowbridge (NY 5527 0399) and Breast High Road at (NY 5553 0373), in Orton Parish.
- 2 No pedestrian traffic shall proceed along the section of the above bridleway between NY 5536 0396 and NY 5543 0383 (alternative provided to north via NY 5540 0395).
- 3 The Interpretation Act 1978 shall apply for the interpretation of this order as it applies for the interpretation of an Act of Parliament.
- 3 This order shall come into operation on 4 March 2023 and will continue in force for six months or until the path has been made safe whichever is the earlier.
- 4 This order may be cited as the Lake District National Park Authority (Bridleway 355041, Huck's Bridge, Orton Parish) Temporary Prohibition of Traffic Order 2023.

21 February 2023

Executed as a deed by  
affixing the Common Seal of  
LAKE DISTRICT NATIONAL PARK AUTHORITY  
in the presence of:

Authorised Signatory .  .....

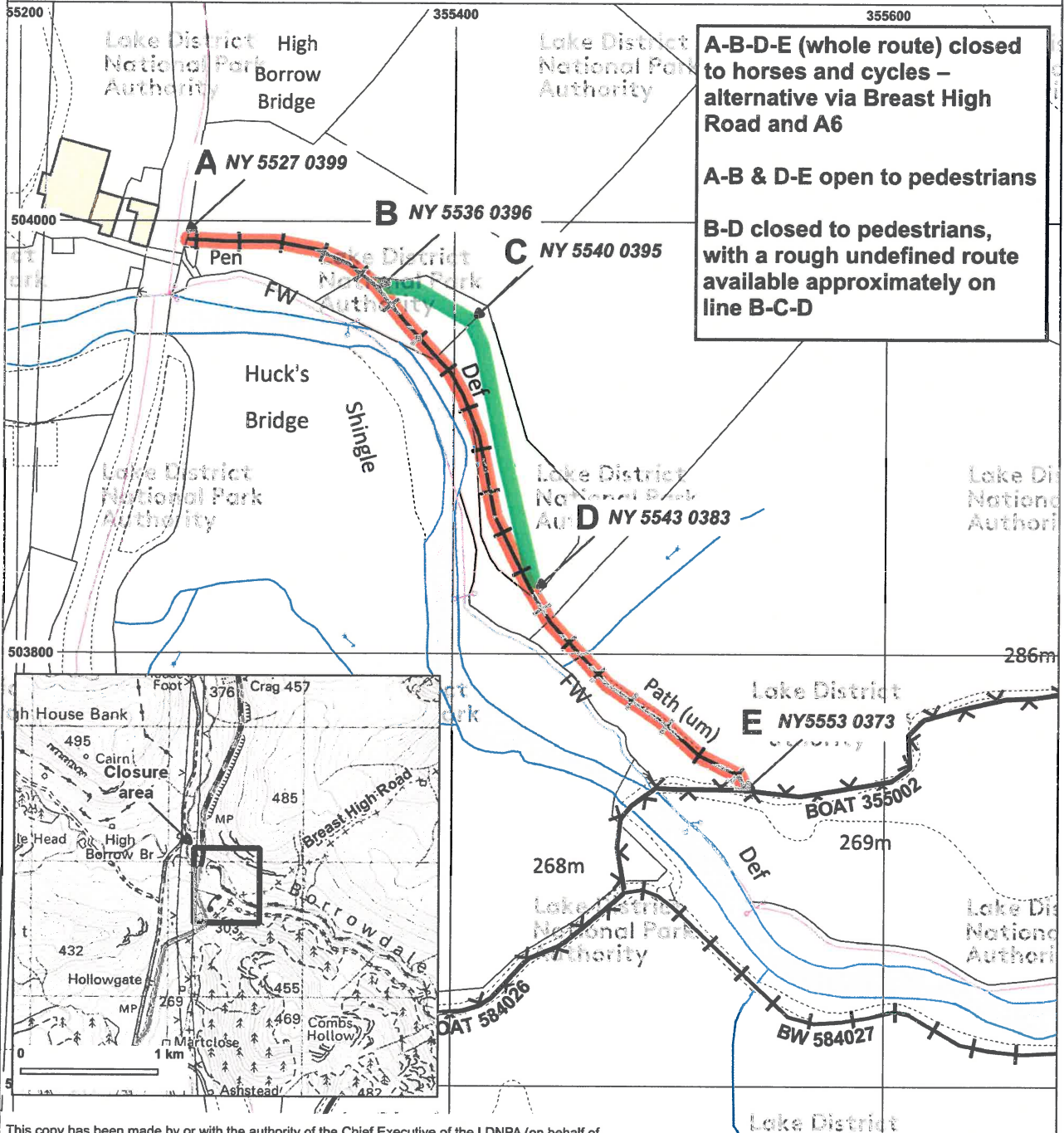


# Temporary Traffic Regulation Public Bridleway 355041, Huck's Bridge, Orton Parish

Road Traffic Regulation Act 1984



Lake District  
National Park



**A-B-D-E (whole route) closed to horses and cycles – alternative via Breast High Road and A6**

**A-B & D-E open to pedestrians**

**B-D closed to pedestrians, with a rough undefined route available approximately on line B-C-D**

This copy has been made by or with the authority of the Chief Executive of the LDNPA (on behalf of Cumbria County Council) pursuant to section 47 of the Copyright, Designs and Patents Act 1988 (the Act). Unless the Act provides a relevant exception to copyright, the copy must not be copied without the prior written permission of the copyright owner.



Scale at A4: 1:2,500



© Crown copyright and database right 2022  
Ordnance Survey 100021698  
You are not permitted to copy, sub-licence, distribute or sell any of this data to third parties in any form  
I:\Corporate Workspaces\Templates\ROW\Closures & TRO s14\355041 HucksBridgeOrton.gqz

- Route to be closed
- Alternative Route for pedestrians
- Other public rights of way
- Bridleway
- Byway Open to All Traffic

Centre of map:  
NY 5543 0382

Date Authored:  
14/12/2022

Authorised signatory:  
[Redacted Signature]  
Date: 21/02/2023