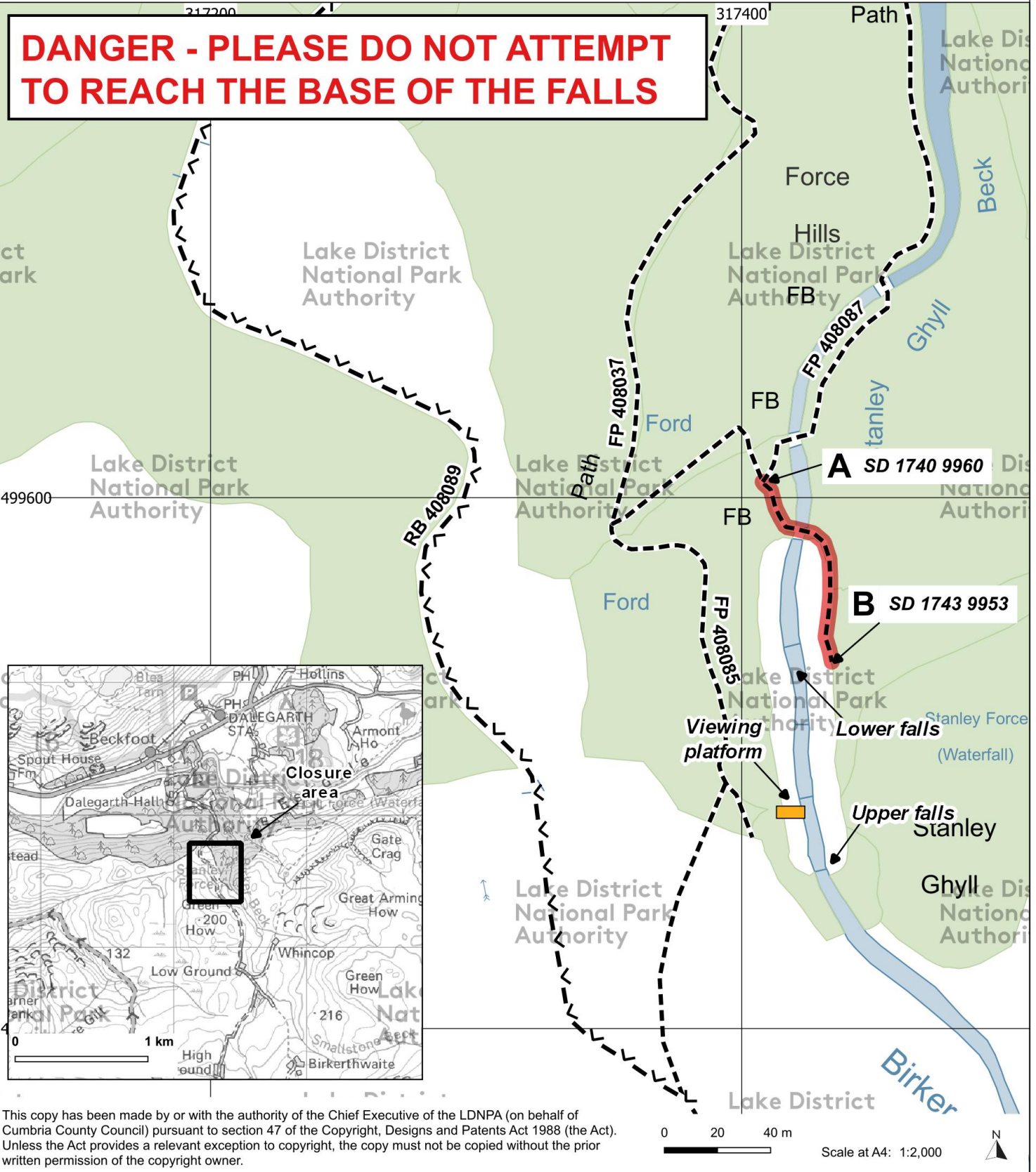


# Traffic Regulation Order Closure of Part of Public Footpath 408037, Stanley Ghyll Lower Falls, Eskdale Parish

Road Traffic Regulation Act 1984



This copy has been made by or with the authority of the Chief Executive of the LDNPA (on behalf of Cumbria County Council) pursuant to section 47 of the Copyright, Designs and Patents Act 1988 (the Act). Unless the Act provides a relevant exception to copyright, the copy must not be copied without the prior written permission of the copyright owner.

© Crown copyright and database right 2025  
Ordnance Survey 100021698  
You are not permitted to copy, sub-licence, distribute or sell any of this data to third parties in any form  
I:\...NROW\Closures & TRO s14\408037 Stanley Ghyll Lower Falls, Eskdale 2025.qgs

- Footpath Closed
- Public rights of way
- Footpath
- Restricted Byway

Centre of map:  
Date Authored:  
13/03/2025

Authorised signatory:  
  
Date:



**Lake District  
National Park**

**PUBLIC PATH NOTICE**

**THE LAKE DISTRICT NATIONAL PARK AUTHORITY**

**PART OF FOOTPATH 408037, STANLEY GHYLL, ESKDALE PARISH**

**TRAFFIC REGULATION ORDER 2025**

**NOTICE IS GIVEN** that under Section 1(1) of the Road Traffic Regulation Act 1984, the Lake District National Park Authority has made an order dated 22 May 2025. The effect of the order is to prohibit public traffic for all purposes from proceeding over part of footpath 408037 which leads towards the lower falls between SD 1740 9960 and SD 1743 9953 at Stanley Ghyll, Eskdale, due to the likelihood of danger to the public from rockfall.

**The notice and plan showing the route concerned may be inspected during normal office or opening hours at the National Park Authority, Wayfaring House, Murley Moss, Oxenholme Road, Kendal, LA9 7RL; at Cumberland Council Customer Services, Market Hall, Market Square, Whitehaven, CA28 7JG; and online at [www.lakedistrict.gov.uk/rowclosures](http://www.lakedistrict.gov.uk/rowclosures).**

The order will take effect on 28 May 2025 and will continue in force indefinitely until the footpath can be made safe and reinstated.

Authority Solicitor, 22 May 2025



**Lake District  
National Park**

**ROAD TRAFFIC REGULATION ACT 1984**

**THE LAKE DISTRICT NATIONAL PARK AUTHORITY**

**PART OF FOOTPATH 408037, STANLEY GHYLL, ESKDALE  
PARISH**

**TRAFFIC REGULATION ORDER 2025**

DATED:	22 May 2025
File Reference:	1413.002
Minute Reference:	Rights of Way Committee
Archive Reference:	AM36
Date in force (date of closure):	28 May 2025



Lake District  
National Park

**PUBLIC PATH ORDER**

**ROAD TRAFFIC REGULATION ACT 1984**

**THE LAKE DISTRICT NATIONAL PARK AUTHORITY**

**PART OF FOOTPATH 408037, STANLEY GHYLL, ESKDALE PARISH**

**TRAFFIC REGULATION ORDER 2025**

**W H E R E A S** the Lake District National Park Authority (hereinafter referred to as “the Authority”) being the Agent for Cumberland Council for Footpath 408037 at Stanley Ghyll in the Parish of Eskdale is satisfied that all public traffic on the said highway should be prohibited by reason of:

a) avoiding danger to persons or other traffic using the road or any other road or for preventing the likelihood of any such danger arising, namely here due to the likelihood of danger to the public from rockfall.


**N O W T H E R E F O R E** the Authority in exercise of the powers under Section 1(1) of the Road Traffic Regulation Act 1984 (as amended) and all other powers enabling them in that behalf **HEREBY MAKE** the following order:

- 1 No public traffic shall proceed along that section of Footpath number 408037 between SD 1740 9960 and SD 1743 9953, in Eskdale Parish.
- 2 The Interpretation Act 1978 shall apply for the interpretation of this order as it applies for the interpretation of an Act of Parliament.
- 3 This order shall come into operation on 28 May 2025 and will continue in force indefinitely until revoked.
- 4 This order may be cited as the Lake District National Park Authority (Part of Footpath 408037, Stanley Ghyll, Eskdale Parish) Traffic Regulation Order 2025.

22 May 2025

Executed as a deed by  
affixing the Common Seal of  
LAKE DISTRICT NATIONAL PARK AUTHORITY  
in the presence of:

Authorised Signatory ....

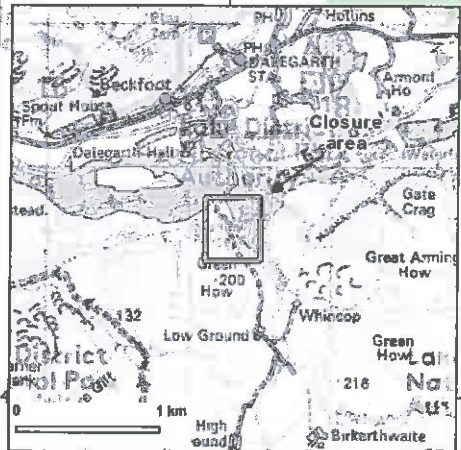
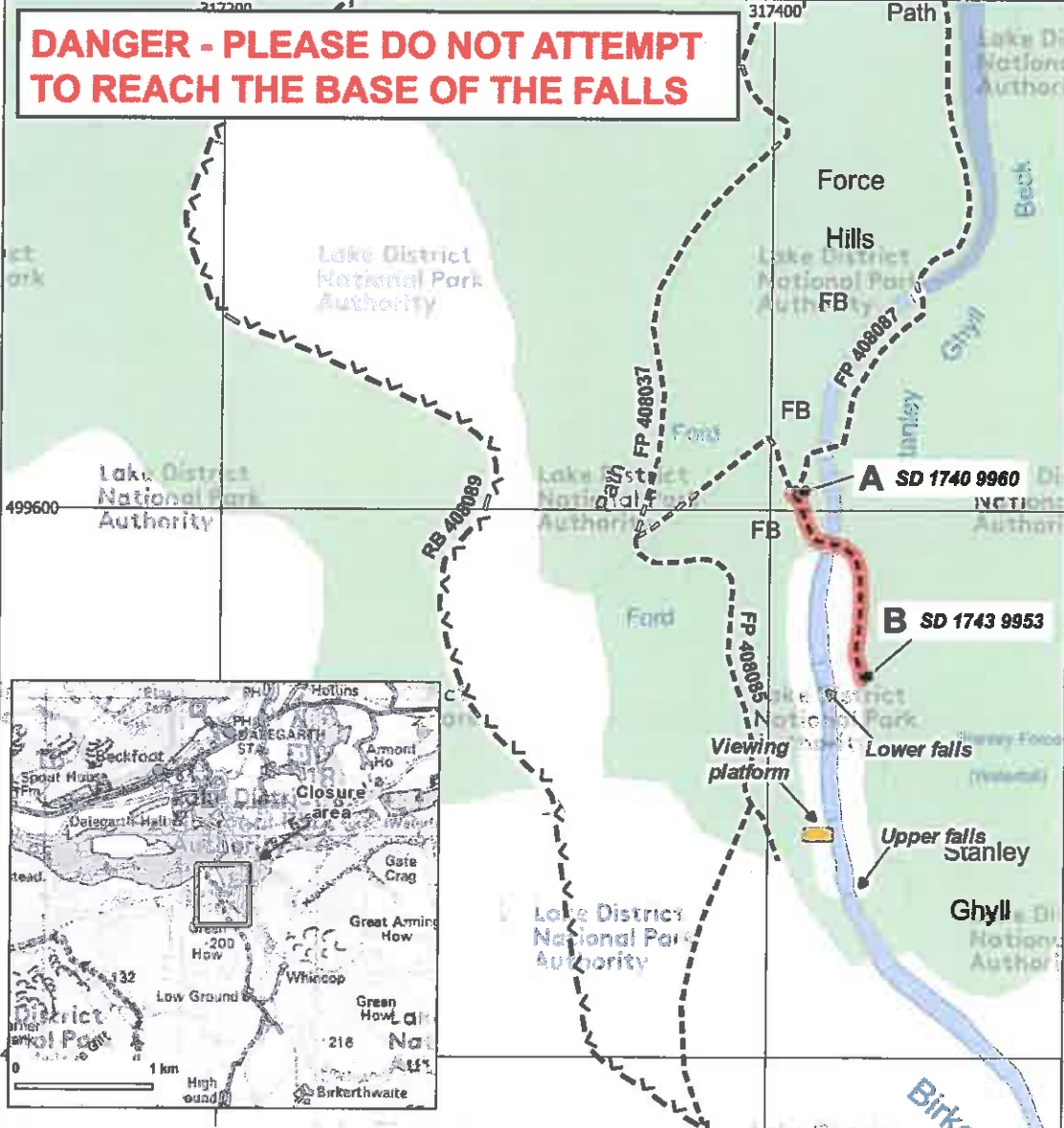


# Traffic Regulation Order Closure of Part of Public Footpath 408037, Stanley Ghyll Lower Falls, Eskdale Parish



Road Traffic Regulation Act 1984

**DANGER - PLEASE DO NOT ATTEMPT TO REACH THE BASE OF THE FALLS**



This copy has been made by or with the authority of the Chief Executive of the LDNPA (on behalf of Cumbria County Council) pursuant to section 47 of the Copyright, Designs and Patents Act 1988 (the Act). Unless the Act provides a relevant exception to copyright, the copy must not be copied without the prior written permission of the copyright owner.



© Crown copyright and database right 2025  
Ordnance Survey 100021698  
You are not permitted to copy, sub-licence, distribute or sell any of this data to third parties in any form  
I:\...ROW\Closures & TRO s14\408037 Stanley Ghyll Lower Falls, Eskdale 2025.qgs

- Footpath Closed
- Public rights of way
- Footpath
- Restricted Byway

Centre of map:  
Date Authored:  
13/03/2025

Authorised signatory:  
  
Date: 22/5/2025